

NOT TO SCALE

ABBREVIATIONS

- A.B. = AGGREGATE BASE
- A.C. = ASPHALT CONCRETE
- C&G = CURB AND GUTTER
- ETW = EDGE OF TRAVELED WAY
- EP = EDGE OF PAVEMENT
- FL = FLOW LINE
- O.G. = ORIGINAL GROUND
- PG = PROFILE GRADE
- R/W = RIGHT OF WAY


NOTE:

1. THICKNESS OF A.B. AND A.C. TO BE DETERMINED BY SOIL TEST AT TIME OF GRADING OPERATIONS.
2. MINIMUM PAVING THICKNESS PER SPECIFICATIONS SECTION 8.07 OF THIS ORDINANCE.
3. SEE STANDARD NO. 113 FOR LANDSCAPED MEDIAN REQUIREMENTS, INCLUDING MEDIAN CURB.
4. IMPROVEMENTS TO STATE HIGHWAYS SHALL CONFORM TO CALTRANS DESIGN STANDARDS AND POLICIES. RIGHT OF WAY MAY VARY PER THE REQUIREMENTS OF CALTRANS POLICY.

TYPICAL SECTION FOR:
SH-74

FROM KEYSTONE (WESTERN CITY LIMITS OF PERRIS),
EAST TO SHERMAN RD (EASTERN CITY LIMITS OF PERRIS)
AND 1/2 MILE EAST OF I-215

APPROVED BY:
George A. Johnson
DIRECTOR OF TRANSPORTATION
GEORGE A. JOHNSON, RCE 42328
DATE: 05/01/07

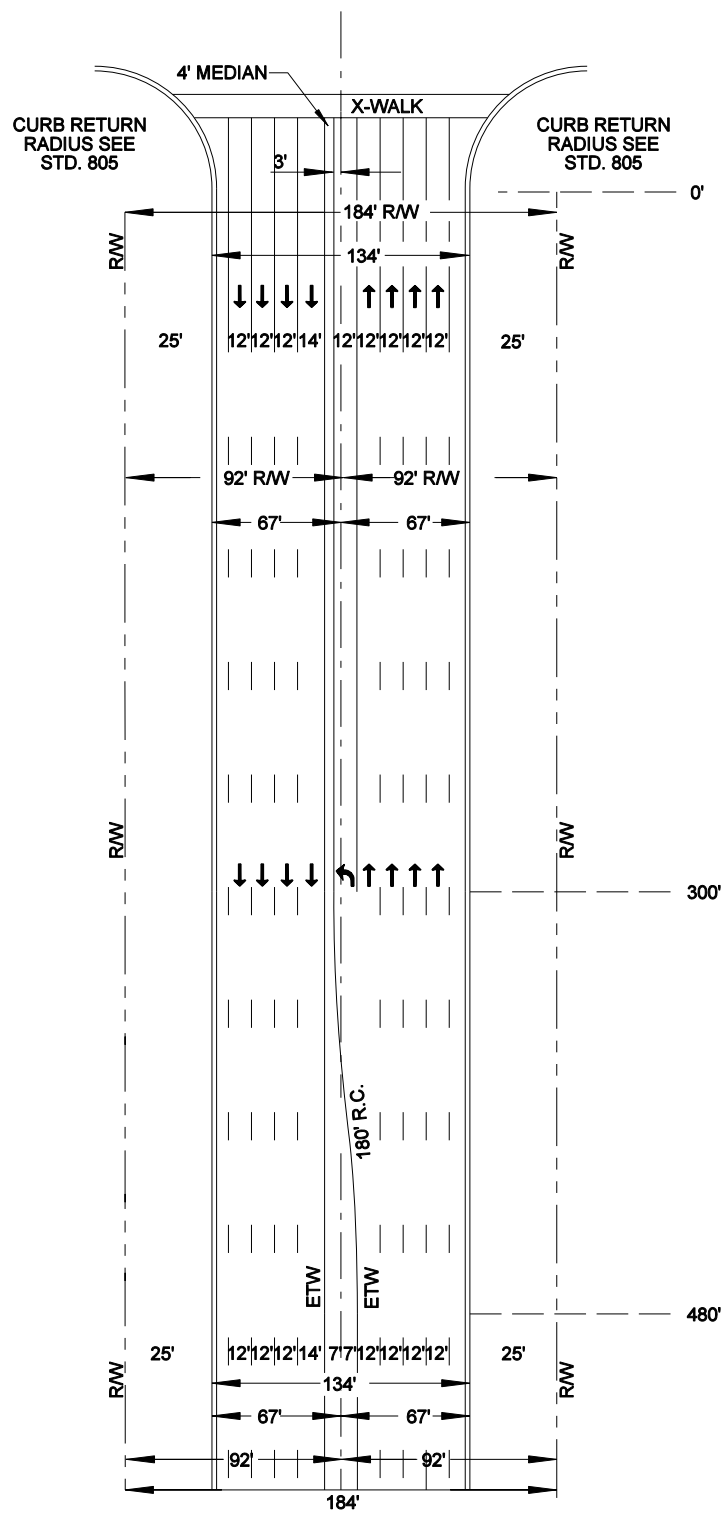


COUNTY OF RIVERSIDE

8-LANE EXPRESSWAY (184' R/W)

STANDARD NO. 87 (1 OF 2)

REVISIONS	REV.	BY:	APR'D	DATE	REV.	BY:	APR'D	DATE
	1				4			
	2				5			
	3				6			



NOT TO SCALE

TYPICAL SECTION FOR:

SH-74
 FROM KEYSTONE (WESTERN CITY LIMITS OF PERRIS),
 EAST TO SHERMAN RD (EASTERN CITY LIMITS OF PERRIS)
 AND 1/2 MILE EAST OF I-215


ABBREVIATIONS

ETW = EDGE OF TRAVELED WAY
 RW = RIGHT OF WAY

APPROVED BY:

George A. Johnson
 DIRECTOR OF TRANSPORTATION
 GEORGE A. JOHNSON, RCE 42328

DATE: 05/01/07



COUNTY OF RIVERSIDE

8-LANE EXPRESSWAY (184' RW)

STANDARD NO. 87 (2 OF 2)

REVISIONS	REV.	BY:	APR'D	DATE	REV.	BY:	APR'D	DATE
	1				4			
	2				5			
	3				6			